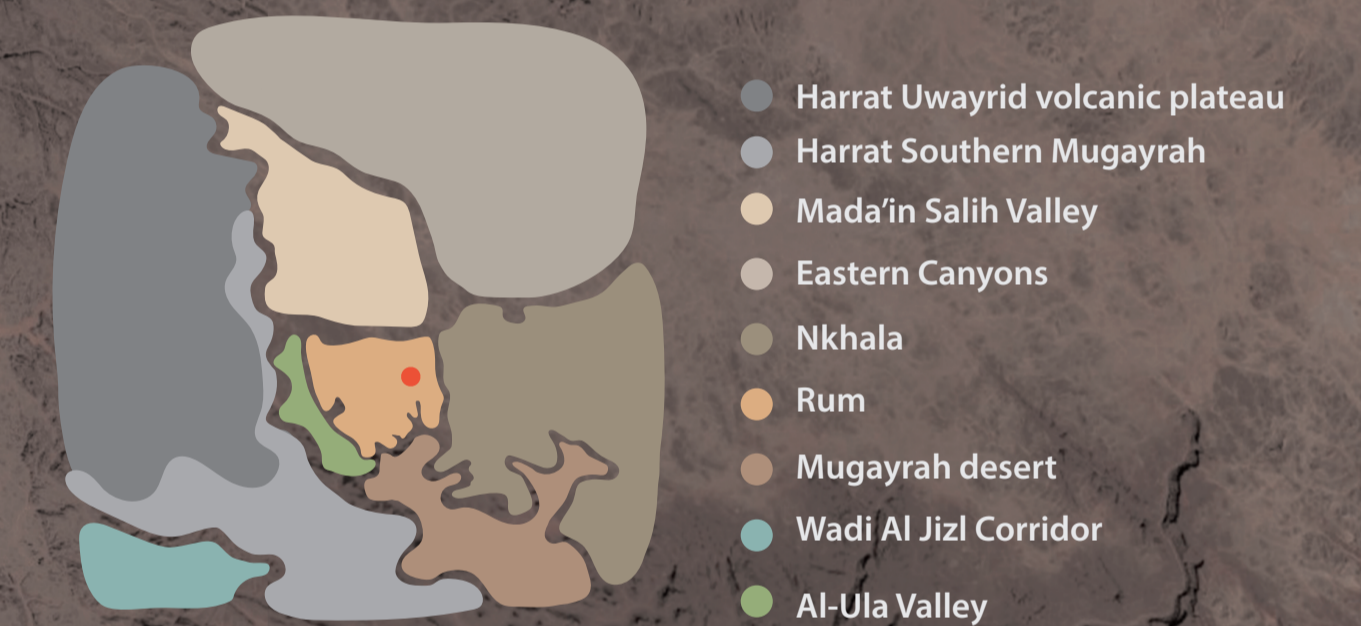


## Place where flows meet

The breathtaking nature-scape of Al Ula is the result of the interaction between the diverse geological structures and the long refining process wind and water have had on the terrain. The flow of the topography, wind, and water are key elements in understanding the site and can be used as a guide to understanding the history and present state.

## Sections of Epic

The topography sections around the site explain how the Epic of Al Ula's nature has developed. The upheavals and settlements of volcanic mountains and desert plateaus, the countless flowing of dry streams (wadi), the sands blown by the wind, a number of oasis surging through the sand, the people traveling between the Arabian sea and the Mediterranean. Encryptions and monuments left on the rocks, a village made of mud and an unfinished railway are all features of the Epic of Al Ula.



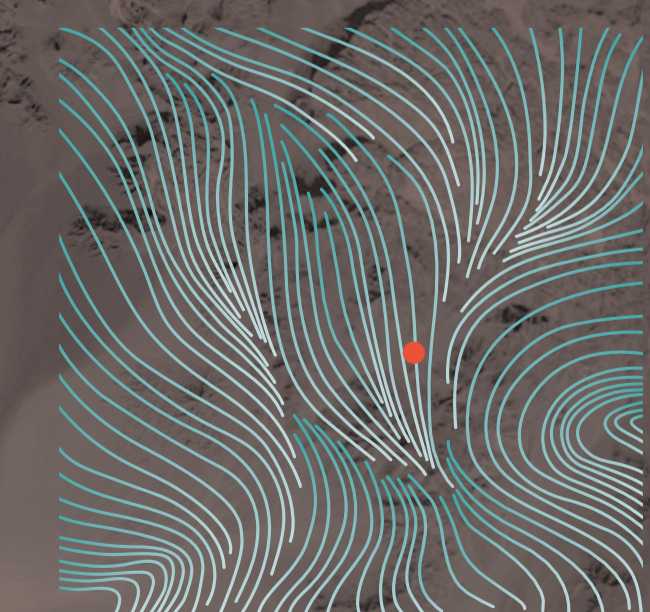
Flow of topography



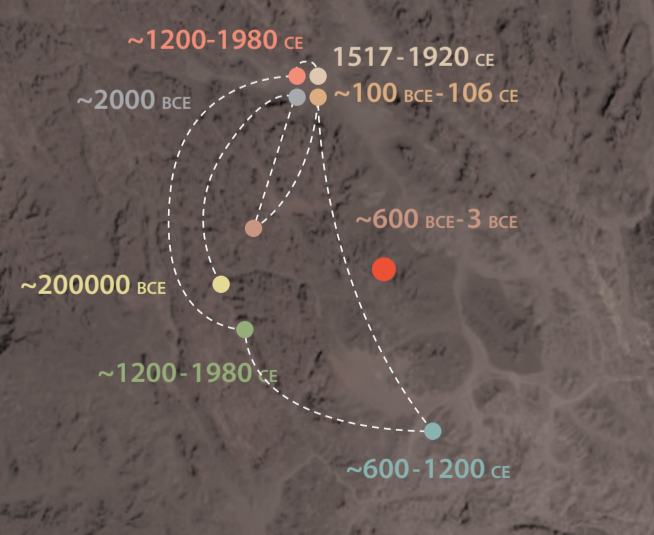
Flow of water (wadi)



Flow of people



Flow of wind



Flow of history

